

Technical drawing of a railway track layout, showing a section of the track with various elevation points and stationing. The drawing includes a cyan line representing the track alignment, with several points labeled with elevations: 93,7, 93,8, 93,9, and 94,0. The track is shown with multiple parallel lines, likely representing different tracks or sections. Key features include:

- Stationing:** Points along the track are marked with stationing values such as km 93,806, km 93,817, km 93,845, km 93,851, km 93,866, km 93,875, and km 94,308.
- Elevation Points:** Specific points are labeled with elevations: 93,7, 93,8, 93,9, and 94,0.
- Track Features:** The drawing shows various track features, including curves, straight sections, and points where tracks cross or diverge. Labels like "Tupňý propisek" (point of intersection) and "Tupňý propisek, evid. km 94,308" are present.
- Other Labels:** Various other labels are scattered throughout the drawing, including "583/1", "583/2", "583/4", "583/5", "583/11", "583/12", "583/13", "583/14", "583/15", "583/16", "583/17", "583/18", "583/19", "583/20", "583/21", "583/22", "583/23", "583/24", "583/25", "583/26", "583/27", "583/28", "583/29", "583/30", "583/31", "583/32", "583/33", "583/34", "583/35", "583/36", "583/37", "583/38", "583/39", "583/40", "583/41", "583/42", "583/43", "583/44", "583/45", "583/46", "583/47", "583/48", "583/49", "583/50", "583/51", "583/52", "583/53", "583/54", "583/55", "583/56", "583/57", "583/58", "583/59", "583/60", "583/61", "583/62", "583/63", "583/64", "583/65", "583/66", "583/67", "583/68", "583/69", "583/70", "583/71", "583/72", "583/73", "583/74", "583/75", "583/76", "583/77", "583/78", "583/79", "583/80", "583/81", "583/82", "583/83", "583/84", "583/85", "583/86", "583/87", "583/88", "583/89", "583/90", "583/91", "583/92", "583/93", "583/94", "583/95", "583/96", "583/97", "583/98", "583/99", "583/100".






 nově navržená zařízení pro monitoring sběračů

Diagram illustrating the relationship between the cadastral map, measurement, and existing status for the parcels SŽ and ČD:

- katastrální mapa
- zaměření
- hranice pozemku SŽ
- hranice pozemku ČD
- hranice katastrálního území
- stávající stav

Diagram showing various types of cables and their symbols:

- plyn NTL
- plyn STL
- vedení NN
- vedení VN
- vedení VVN
- vodovod
- kanalizace
- zabezpečovací kabely
- osvětlení
- optické kabely
- sdělovací kabely

INVESTOR STAVBY:	Správa železnic, státní organizace, Dlážděná 1003/7, 110 00 Praha 1				
OBJEDNATEL PROJEKTU:	Správa železnic, státní organizace, SSZ, Sokolovská 1955 / 278 190 00 Praha				
 Pracoviště: 113 Brno	HIP:	Mgr. Petr Vorel		ZAK. ČÍSLO:	SOUPRAVA Č.:  20-091-10-113
	ODP.PROJ.:	Mgr. Petr Vorel		DATUM:	
	NAVRHL:	Ing. Andrea Vávrová		02/2021	
	KONTROLOVAL:	Mgr. Petr Vorel			
STAVBA:	Zařízení pro monitoring sběračů elektrických hnacích vozidel			STUPEŇ:	
				DUR	
ČÁST:	Koordinační situační výkres			ČÁST:	C.3.13